

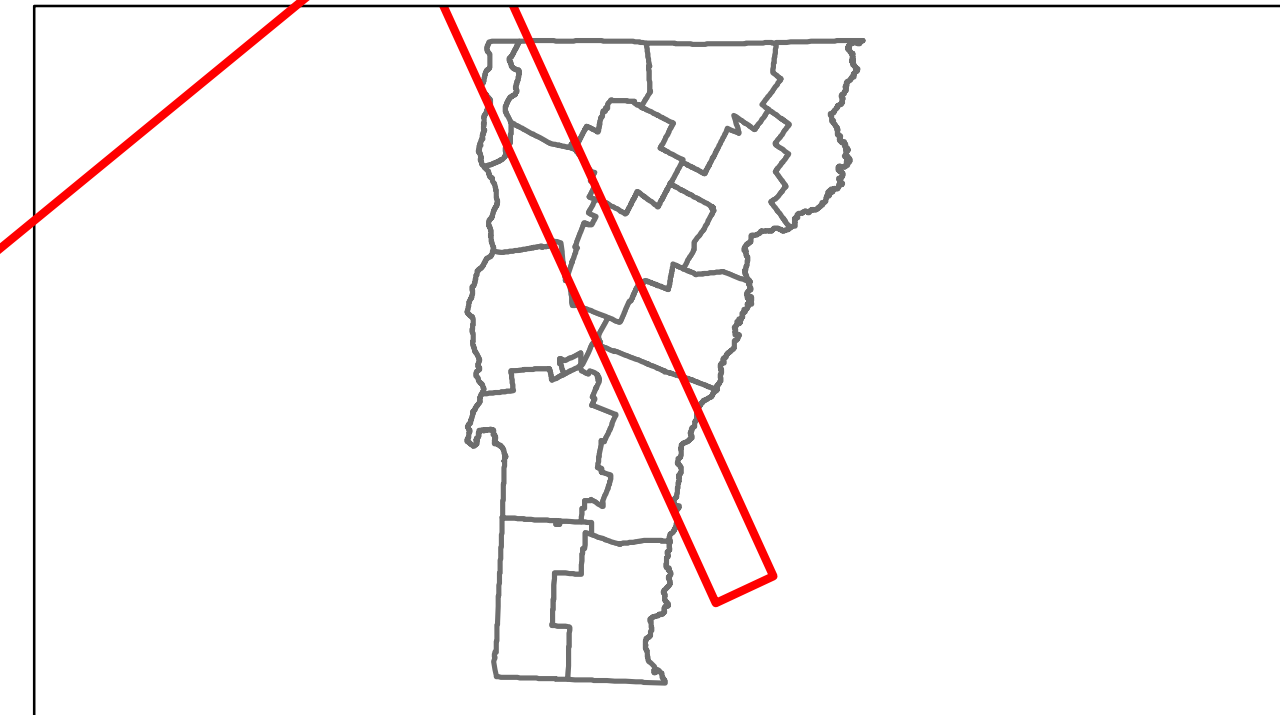


# Route Log Progress Chart

**DRAFT**

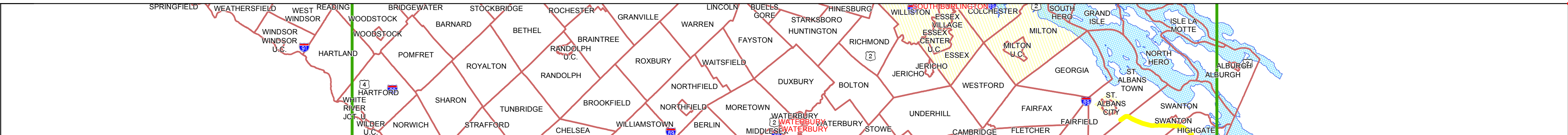
Please Note: Errors and Omissions May Exist.  
Contact the VTrans Mapping Unit with questions or concerns.

DISTRICT	TOWN	ROUTE
	[u'I089-0000S']	I-89



**Base Map**

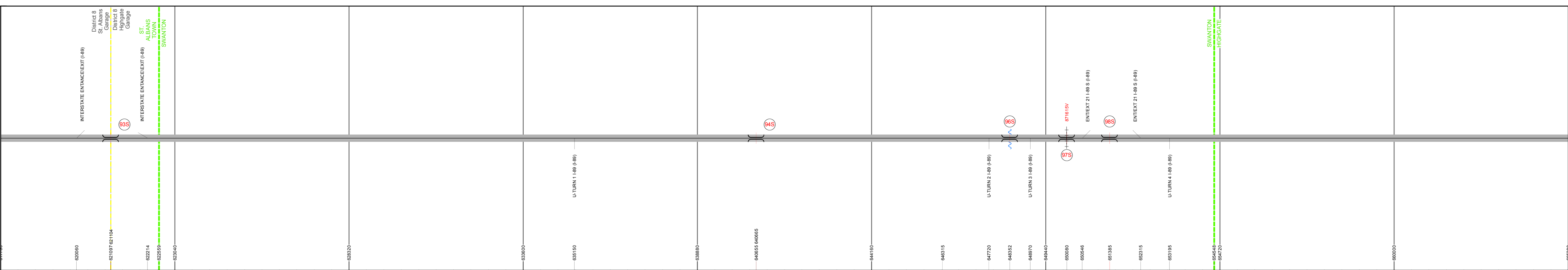
1 in = 7.8 miles



**Stick Diagram**

- Primary Structures
- Secondary Structures
- Stations (Feet)
- Railroad Crossings
- Divided State Highway
- State Highway
- Divided Class 1 Town Highway
- Class 1 Town Highway
- Town Boundary
- District Boundaries
- State/Town Highway Change
- Divided Highway Limits
- Ghost Section Boundary
- Streams

Scale: 1in = 2000 FEET



## DESCRIPTION BLOCK

**Bridge 93S:**  
Stringer/multi-beam or girder - 1967  
Structure No. 200089093S06132  
Length: 155'  
Width: 37.3'  
Under Clearance: 17.25'  
Facility Carried: I 00089 ML  
Bridge Type: 3 SPAN ROLLED BEAM  
Features Intersected: I 89 OVER VT 207  
Surface: Bituminous  
Maintenance/Ownership: State

**Bridge 94S:**  
Stringer/multi-beam or girder - 1967  
Structure No. 200089094S06152  
Length: 116'  
Width: 37.9'  
Under Clearance: 15.5'  
Facility Carried: I 00089 ML  
Bridge Type: WELDED PLATE GIRDER  
Features Intersected: I 89 OVER TH NO 3  
Surface: Bituminous  
Maintenance/Ownership: State

**Bridge 96S:**  
Stringer/multi-beam or girder - 1964  
Structure No. 200089096S06152  
Length: 363'  
Width: 30.2'  
Facility Carried: I 00089 ML  
Bridge Type: 3 SPAN PLATE GIRDER  
Features Intersected: MISSISSQUOI RIVER  
Surface: Bituminous  
Maintenance/Ownership: State

**Bridge 97S:**  
Stringer/multi-beam or girder - 1964  
Structure No. 200089097S06152  
Length: 152'  
Width: 41.9'  
Under Clearance: 21.67'  
Facility Carried: I 00089 ML  
Bridge Type: 3 SPAN ROLLED BEAM  
Features Intersected: I 89 OVER BIKE PATH  
Surface: Bituminous  
Maintenance/Ownership: State

**Bridge 98S:**  
Stringer/multi-beam or girder - 1964  
Structure No. 200089098S06152  
Length: 162'  
Width: 30.0'  
Under Clearance: 16.17'  
Facility Carried: I 00089 ML  
Bridge Type: 3 SPAN ROLLED BEAM  
Features Intersected: I 89 OVER VT 78  
Surface: Bituminous  
Maintenance/Ownership: State

## Road Widths

Travellane	Roadway	Lane Count	Base	Subbase
			Two 2 1/2" Crushed Stone Base Courses	
			24" Crushed Rock	
			Two 2 1/2" Pen. Mac. Cr. St. Base Courses	
			Two 2 1/2" Crushed Stone Base Courses	


## Curves

--	--	--	--	--

## Grades

	-3.1		-2.6	+2.5
--	------	--	------	------

## Historic Projects



## Maintenance Garage

District 8 - St. Albans Garage	District 8 - Highgate Garage
--------------------------------	------------------------------

## Traffic Counters

--	--	--	--

## Functional Class

--	--	--	--

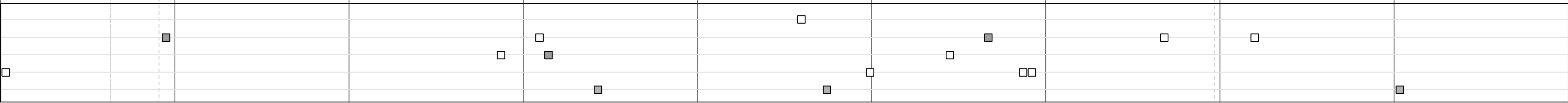
## Speed Zone

--	--	--	--

## AADT Counts

2012				
2011				
2010				
2009				
2008				

## Crash Locations



**Historic Projects**

- Retreatment
- Resurface
- Unknown
- Bituminous Mix
- Skinny Mix
- Bituminous Seal
- Gravel
- Surface Treated Gravel
- Plant Mix
- Reclaimed Base and Bituminous Concrete
- Concrete

**Functional Class**

- 1
- 2
- 3
- 4
- 5
- 6
- 7
- 8
- 9
- 10
- 11
- 12
- 13
- 14
- 15
- 16
- 17
- 18
- 19

**Curves**

- curve left
- curve right

**Grades**

- grade up
- grade down

**Road Widths**

(ft)

**Traffic Counters**

(counter ID)

**AADT**

(count)

**Crash Locations**

- Fatal
- Injury
- Property Damage Only
- Unknown Crash Type

**Mileage by Functional Class By Sheet**

89-3	1 - Rural - Principal Arterial - Interstate	9.000
<b>Total Mileage: 9.000 mi</b>		

**Mileage by Town By Sheet**

[u'I089-0000S'] - I089-0000S	9.0 of 130.254
<b>Total Mileage: 9.0 mi</b>	

DISTRICT	TOWN	Date: 11/14/13	ROUTE
	[u'I089-0000S']	14 of 15 TWN mileage: 117.0 to 126.0	I-89 ETE mileage: 0.0 to 130.254